

COMPARISON OF NORMAL AND ACTUAL RAINFALL UPTO 2009 AND 2010 OF TUMKUR DISTRICT

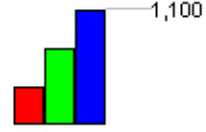


LEGEND

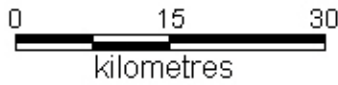
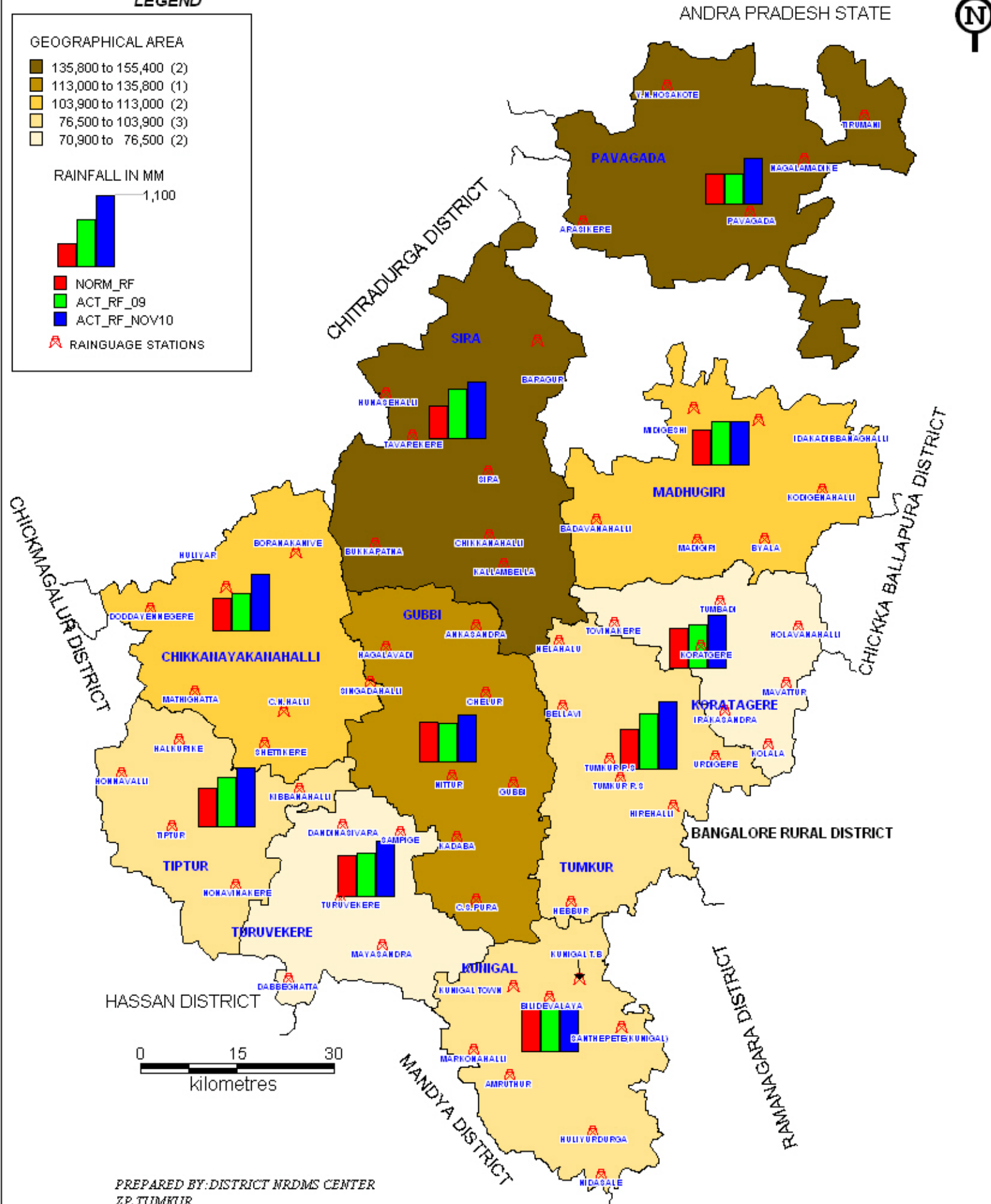
GEOGRAPHICAL AREA

- 135,800 to 155,400 (2)
- 113,000 to 135,800 (1)
- 103,900 to 113,000 (2)
- 76,500 to 103,900 (3)
- 70,900 to 76,500 (2)

RAINFALL IN MM



- NORM\_RF
- ACT\_RF\_09
- ACT\_RF\_NOV10
- RAINGUAGE STATIONS



PREPARED BY: DISTRICT NRDMS CENTER  
ZP, TUMKUR